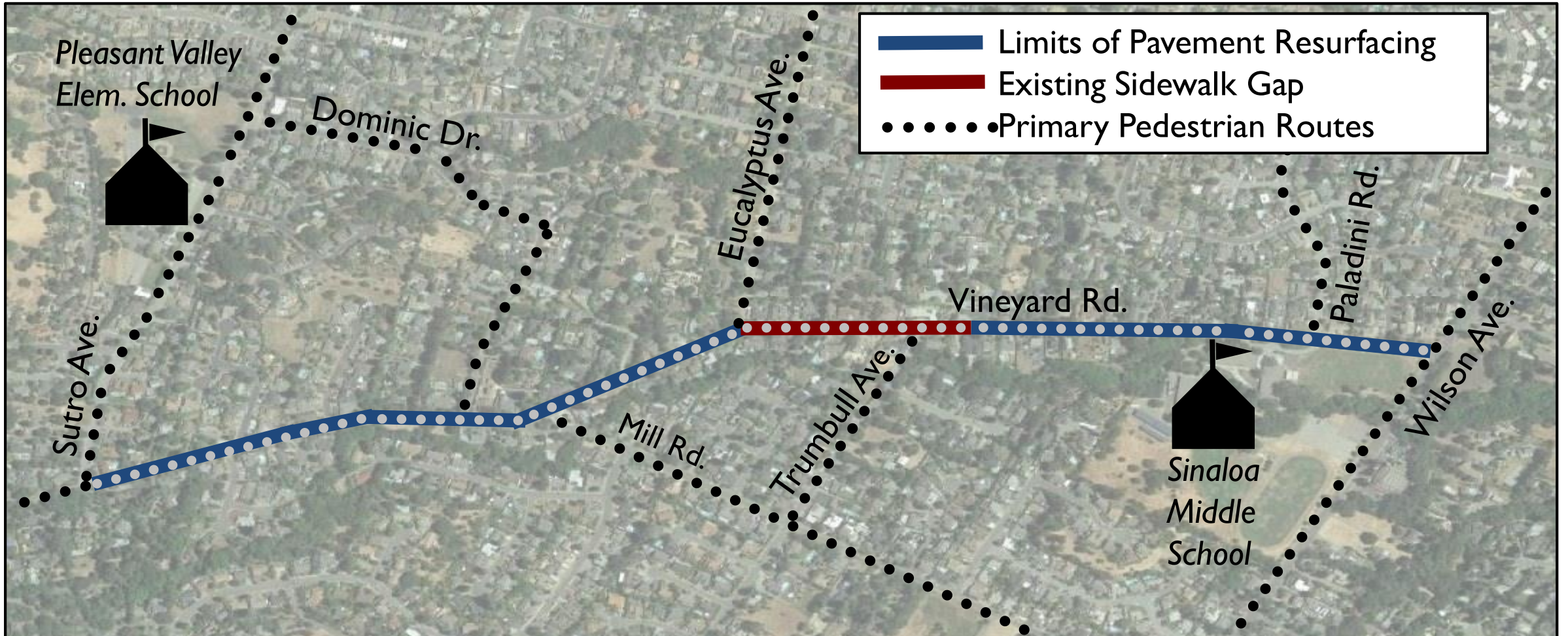



VINEYARD ROAD SIDEWALK GAP CLOSURE



CIP 15-017 VINEYARD ROAD: PROJECT STATUS

- Construction plans approximately 90% complete
- Sidewalk gap closure alternatives & other pedestrian options TBD
- Construction scheduled for late-summer 2018.



VINEYARD ROAD SIDEWALK GAP CLOSURE

- Community workshop held in November 2017
- General consensus to close sidewalk gap between Eucalyptus & Trumbull
- Strong community desire to include new sidewalk with roadway resurfacing

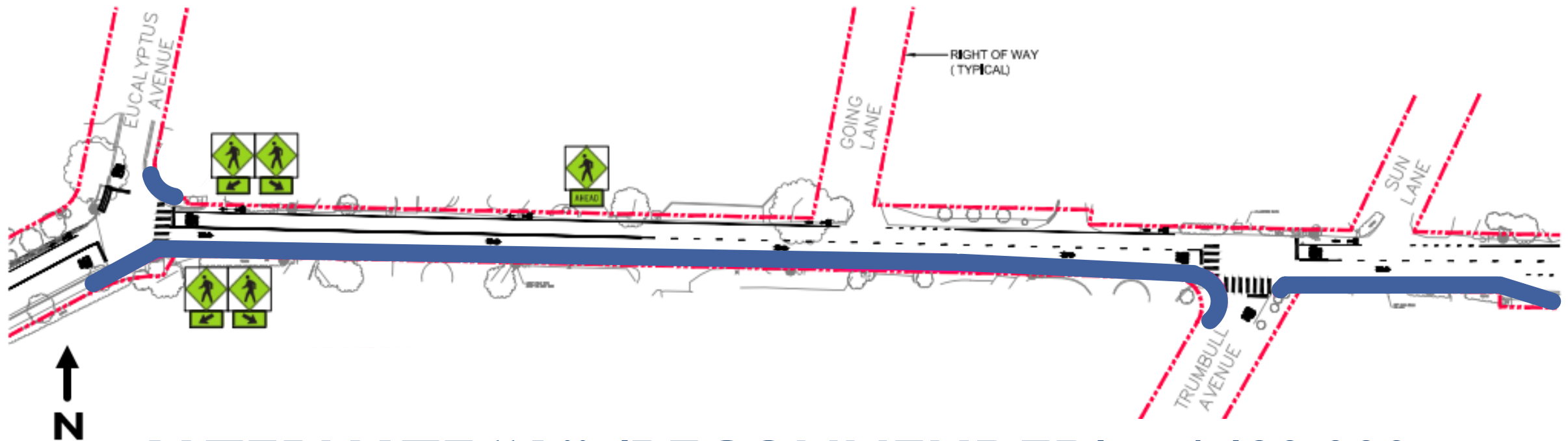


DESIGN CONSIDERATIONS

- Construction within existing public Right-of-Way
- Maintain drainage patterns
- Consistent path of travel
- Minimize striping & signs
- Private driveway connections
- Utility relocations
- Maintain on-street parking



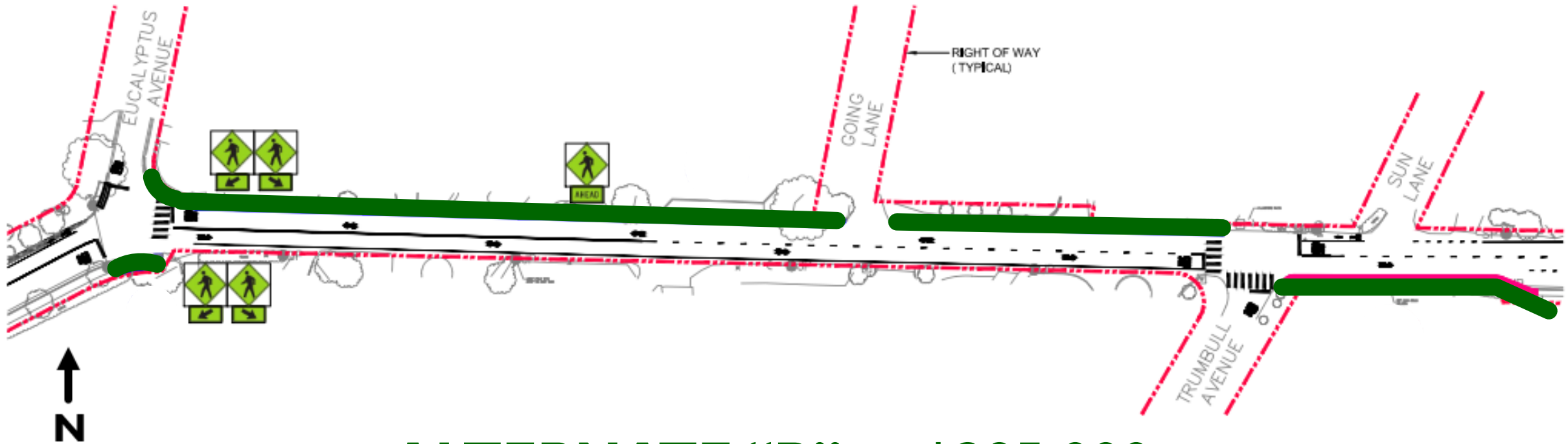
PROPOSED SIDEWALK GAP CLOSURE - SOUTH



ALTERNATE "A" (RECOMMENDED) - \$490,000

INCLUDES: SIDEWALK, CURB & GUTTER, NEW DRIVEWAY CONNECTIONS, UTILITY RELOCATIONS, DRAINAGE IMPROVEMENTS

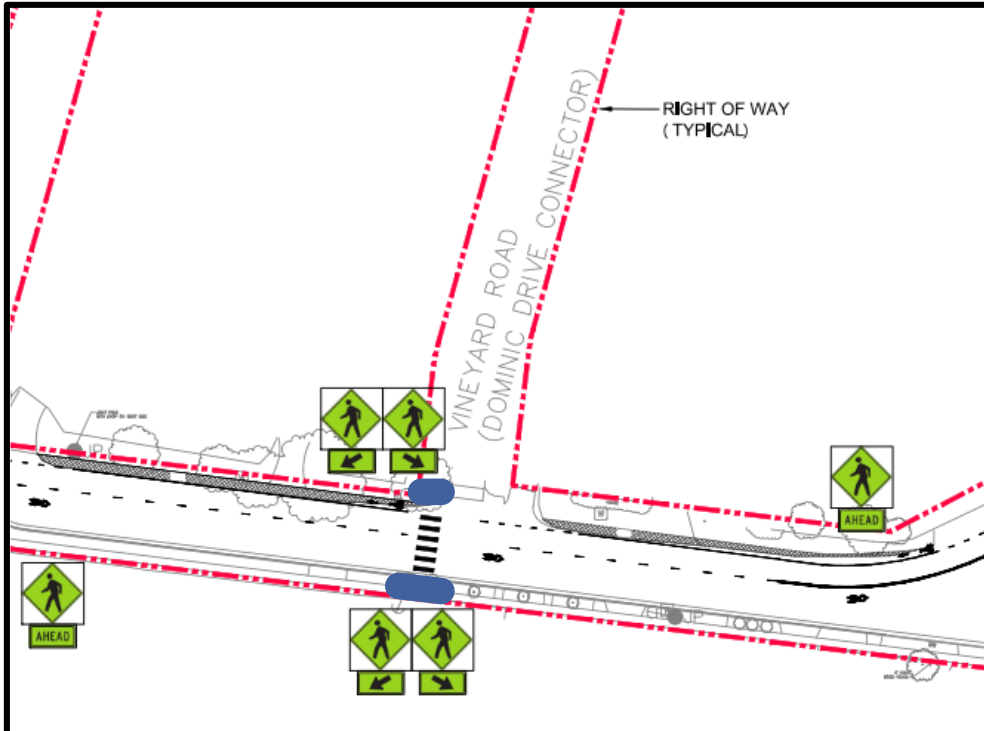
PROPOSED SIDEWALK GAP CLOSURE - NORTH



ALTERNATE "B" - \$295,000

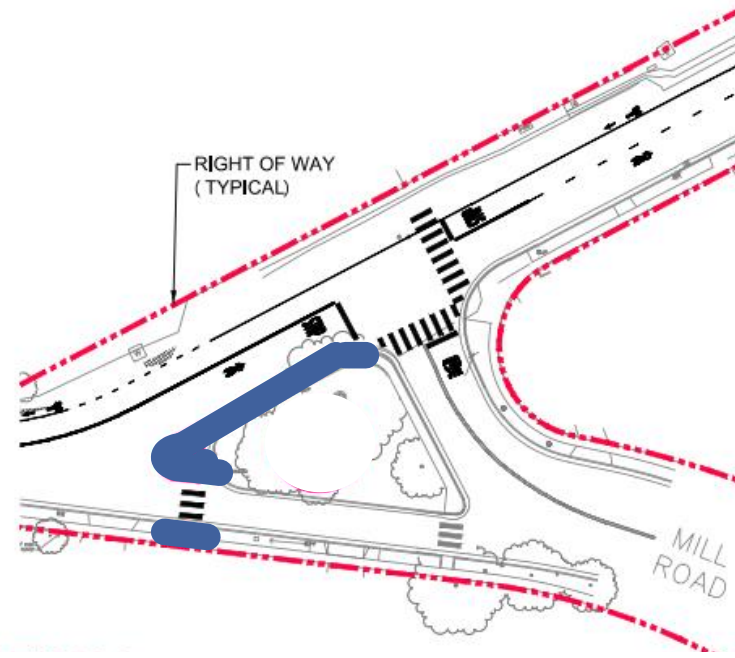
INCLUDES: SIDEWALK, CURB & GUTTER, NEW DRIVEWAY CONNECTIONS.

OTHER RECOMMENDED IMPROVEMENTS



OPTION 1 - \$15,000

**ENHANCED MIDBLOCK
CROSSWALK**

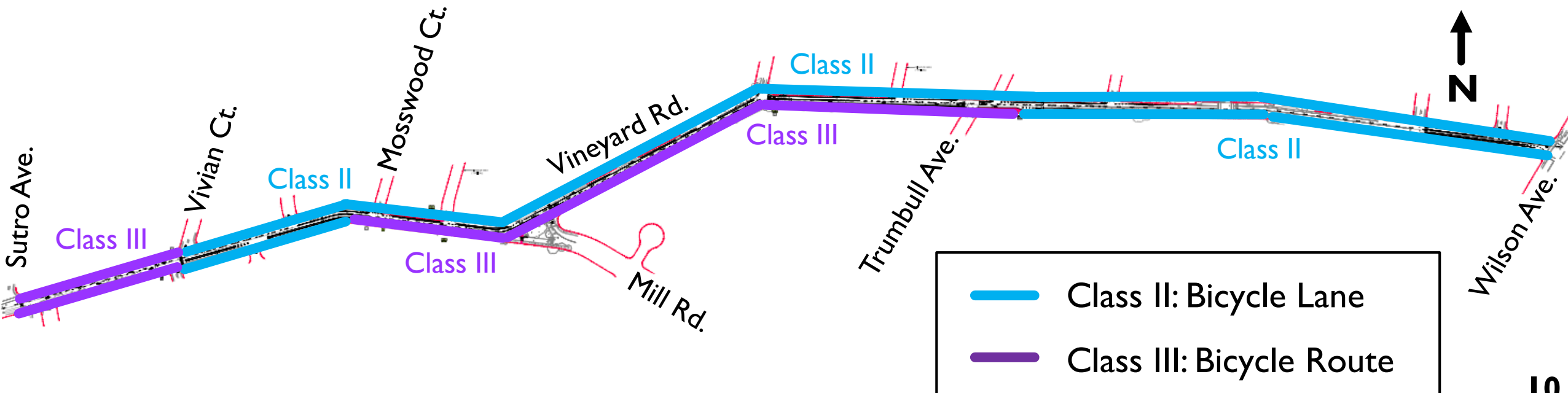


OPTION 2 - \$50,000

**NEW SIDEWALK AT MILL RD.
“PORKCHOP” ISLAND**

VINEYARD ROAD BICYCLE FACILITIES

- Class II Bike Lanes are **included where existing pavement width allows.**
- Class III Bike Routes/shared lanes are included everywhere else.



“COLD IN-PLACE” PAVEMENT RESURFACING



1. Grind Existing Pavement



2. Repave Recycled Grindings



3. Compact & Cap with New

- Cost-effective resurfacing technique
- Minimizes asphalt haul trucks to and from jobsite
- Significantly reduces waste stream from the paving process

TONIGHT'S REQUEST

1. Direct staff to finalize the Vineyard Rd. project plans with/without sidewalk gap closure:
 - Alternate “A” – South sidewalk: \$490,000
 - OR
 - Alternate “B” – North sidewalk: \$295,000

2. Direct staff to proceed with/without additional pedestrian options:
 - Option 1 – Midblock crosswalk (Dominic Dr. connection): \$15,000
 - Option 2 – New sidewalk at Mill Rd. island: \$50,000

UPDATES: VINEYARD ROAD PROJECT WEBSITE

The screenshot shows the City of Novato website page for "VINEYARD ROAD IMPROVEMENTS". The page header includes the City of Novato logo and navigation links: ABOUT NOVATO, GOVERNMENT, COMMUNITY, BUSINESS, and I WANT TO... The breadcrumb trail is "Government » Public Works » Public Works Projects". The main heading is "VINEYARD ROAD IMPROVEMENTS". Below the heading are two side-by-side photographs of cracked asphalt on Vineyard Road, with the caption "Vineyard Road: Pre-Existing Conditions". To the right of the photos are utility icons for Font Size, Share & Bookmark, Feedback, and Print. Below the photos is a "Status Update 02/12/18:" section with two paragraphs of text. To the right of the status update is a "Community Workshops & Meetings" section listing a City Council Meeting (Feb. 27, 2018 at 6:30pm at City Hall) and a Public Workshop (Nov. 15, 2017 at 7pm at Sinaloa Middle School Gym). Below this is a "Project-related Information" section with links for Public Notice (2/8/18), Public Notice (11/6/17), and Workshop Meeting Notes (11/15/17). At the bottom of the page is the project webpage URL: novato.org/vineyardimprovements.

novato.org/vineyardimprovements